






















PLANTER BOX PLANTS

STORMWATER PLANT LIST

Scientific Name	Common Name	Zone	Picture
<i>Acer circinatum</i>	Vine maple	U	
<i>Calocedrus decurrens</i>	Incense cedar*	U	
<i>Camassia leichtlinii</i>	Camas lily	B	
<i>Carex obnupta</i>	Slough sedge	B	
<i>Cornus sericea</i>	Red-osier dogwood	BSU	
<i>Crataegus douglasii</i>	Black hawthorne	B	
<i>Deschampsia caespitosa</i>	Tufted hair grass	B	
<i>Iris bracteata</i>	Siskiyou iris	U	

<i>Juncus balticus</i>	Mountain rush	B	
<i>Lonicera involucrata</i>	Twinberry honeysuckle	BS	
<i>Mahonia aquifolium</i>	Tall oregon grape*	SU	
<i>Mahonia repens</i>	Creeping oregon grape*	BS	
<i>Mimulus guttatus</i>	Monkey flower	B	
<i>Physocarpus capitatus</i>	Ninebark	B	
<i>Polystichum munitum</i>	Western swordfern	S	
<i>Sambucus nigra</i>	Blue elderberry	B	

PLANTER BOX PLANTS

<i>Scirpus validus</i>	Softstem bulrush	B	
<i>Spiraea douglasii</i>	Douglas spiraea	B	
<i>Symphoricarpus alba</i>	Snowberry	B	

Key

B: Base (wet)

S: Slope (intermediate)

U: Upper Edge (dry)

Reference

[USDA Plant List](#)

***Prohibited within 30 feet of buildings in Ashland's "Prohibited Flammable Plant List" RESOLUTION 2018-028**

Jackson Soil & Water Conservation District
89 Alder Street, Central Point, OR 97502
Phone: 541-423-6159 Website: jswcd.org